

PARKING INFORMATION 11/8/17

Maps & Directions <http://nursing.rutgers.edu/directions>
Department of Transportation Services (DOTS) <http://rudots.rutgers.edu/campusbuses.shtml>

NEW BRUNSWICK CAMPUS

120 Albany Street Plaza
3rd and 4th Floor
New Brunswick, NJ 08901
Located between Spring St. & George St.
Across from the New Brunswick Train Station

Hours of Operation:

Monday-Friday 6:00AM-7:00PM for general access
Specific SON space hours will be determined according to our academic and general operating needs.

Off hours – Enter the parking garage on Church Street and walk through the door on the right and then the door on your left. Follow the walkway to the door and push the bell. You will be buzzed you in.



There is limited public parking on the street or at metered spaces (side streets).

The Parkmobile app can be downloaded and used to pay for metered space.



There are numerous ways to travel to the building when you are on the New Brunswick campus. The building is easily accessed on foot, by car, shuttle, or a combination of the three.

Options recommended by Parking and Transportation include park in lot 26, lot 30 or parking in the College Ave. Parking Deck and utilizing the shuttle.

If parking at any of those locations you may take any of the below shuttles to the Train Station stop:

- **New BrunsQuick Shuttle 1**
- **New BrunsQuick Shuttle 2**
- **EE Route**
- **H Route**
- **LX Route**

These run at least every 25min until 1 a.m.

- Track the buses online via NextBus (<http://www.nextbus.com>) or via the Rutgers University App (<http://oss.rutgers.edu/mobile/>)
- **NextBus** information is not a static schedule listing — it is actual arrival information, updated at regular intervals because of traffic variations, breakdowns, and day-to-day problems faced by any transit provider that can interrupt service.

City of New Brunswick Parking Decks: The easiest option for parking nearby our building is to use the parking decks operated by the City of New Brunswick, several of which are located very close to our building.

<http://www.njnbpa.org/parking-locator/>

Ex. Wellness Deck & Gateway Garage (average cost can range approximately \$12-20 for 8 hours)

Walking Directions to 120 Albany Avenue from Lot 30 (47 Sicard Street)

Approx. 15 minute walk (0.7 mi)

1. Head southeast on Sicard Street toward Ray Street (0.2 mi)
2. Sicard Street turns slightly right and becomes Prosper Street (0.1 mi)
3. Turn left onto Easton Avenue (0.4 mi)
4. Turn left onto Albany Street (325 ft)
5. 120 Albany Street will be on the right

Walking Directions to 120 Albany Avenue from Lot 26 (16 Morell Street)


Approx. 14 minute walk (0.7 mi)

1. Head southeast toward Bartlett Street (82 ft)
2. Turn left toward Bartlett Street (59 ft)
3. Turn right toward Bartlett Street (52 ft)
4. Turn right onto Bartlett Street (174 ft)
5. Turn left onto Sicard Street (259 ft)
6. Sicard Street turns slightly right and becomes Prosper Street (0.1 mi)
7. Turn left onto Easton Avenue (0.4 mi)
8. Turn left onto Albany Street (325 ft)
9. 120 Albany Street will be on the right

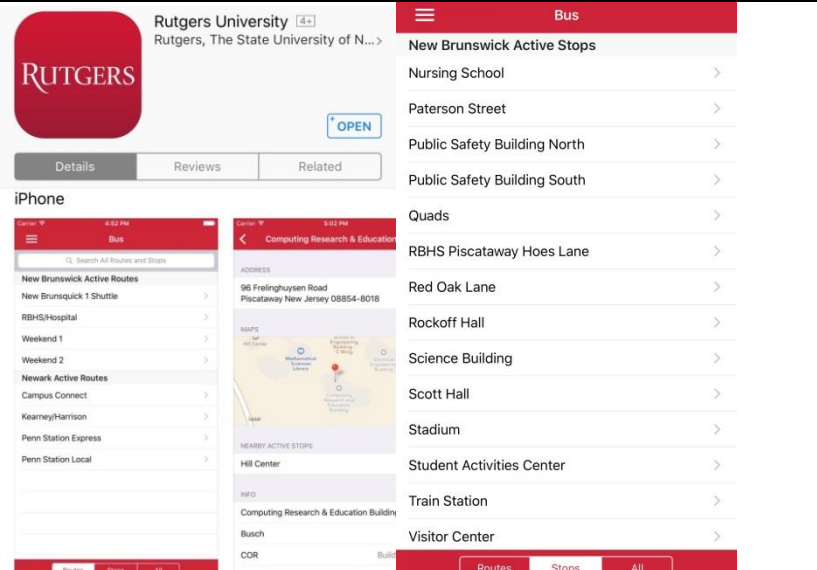
PARKING INFORMATION 11/8/17

Maps & Directions <http://nursing.rutgers.edu/directions>
Department of Transportation Services (DOTS) <http://rudots.rutgers.edu/campusbuses.shtml>

NEW BRUNSWICK CAMPUS

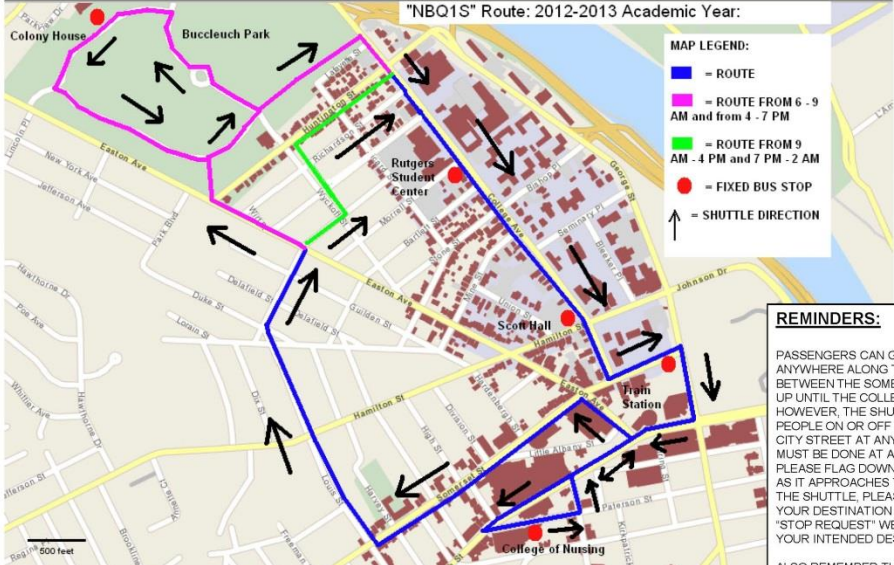


Download the official Rutgers app for bus and shuttle schedule.



NEW BRUNSWICK 1 SHUTTLE:

"NBQ1S" Route: 2012-2013 Academic Year:



MAP LEGEND:

- █ = ROUTE
- █ = ROUTE FROM 6 - 9 AM and from 4 - 7 PM
- █ = ROUTE FROM 9 AM - 4 PM and 7 PM - 2 AM
- = FIXED BUS STOP
- ↑ = SHUTTLE DIRECTION

REMINDERS:

PASSENGERS CAN GET ON OR OFF THE SHUTTLE ANYWHERE ALONG THE PORTION OF THE ROUTE BETWEEN THE SOMERSET STREET TRAIN STATION UP UNTIL THE COLLEGE AVENUE STUDENT CENTER. HOWEVER, THE SHUTTLE IS NOT PERMITTED TO LET PEOPLE ON OR OFF THE BUS IN THE MIDDLE OF THE CITY STREET AT ANY TIME. PICKUPS AND DROPOFFS MUST BE DONE AT A CORNER / INTERSECTION. PLEASE FLAG DOWN THE SHUTTLE IN SUCH AN AREA AS IT APPROACHES TO BOARD. WHEN BOARDING THE SHUTTLE, PLEASE INFORM THE DRIVER OF YOUR DESTINATION IN ADVANCE OR SIGNAL THE "STOP REQUEST" WELL IN ADVANCE OF REACHING YOUR INTENDED DESTINATION.

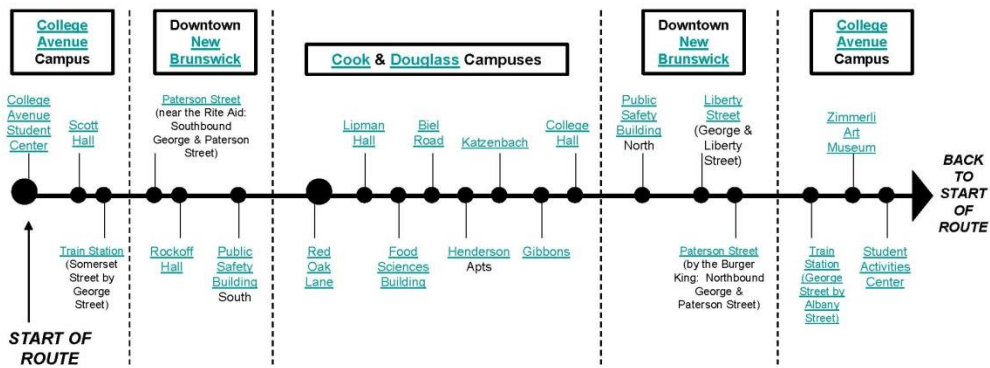
ALSO REMEMBER THAT THE SHUTTLE COULD DEVIATE FROM ITS NORMAL ROUTE DUE TO ROAD CLOSURES TAKING PLACE ALONG/NEAR ITS ROUTE. PLEASE CHECK WITH THE DRIVER BEFORE/UPON BOARDING THE SHUTTLE.

Please check the current campus bus schedule in effect for exact shuttle departure times / frequencies.

PARKING INFORMATION 11/8/17

Maps & Directions <http://nursing.rutgers.edu/directions>
Department of Transportation Services (DOTS) <http://rudots.rutgers.edu/campusbuses.shtml>

"EE" ROUTE: COLLEGE AVENUE & COOK - DOUGLASS
CAMPUSES
(VIA GEORGE STREET / DOWNTOWN NEW BRUNSWICK)



TRACK THE ROUTE ONLINE:

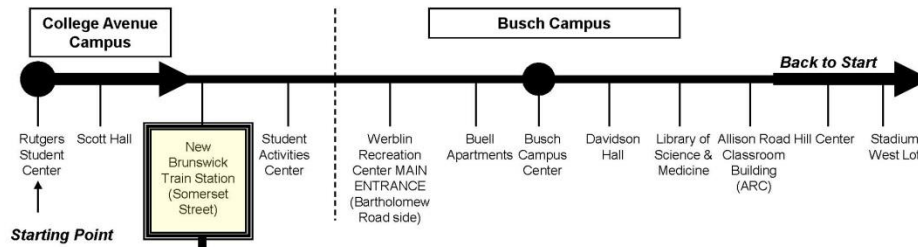


Due to scheduled events & unforeseeable events/detours, the buses could be delayed and/or some bus stops may be bypassed.

PARKING INFORMATION 11/8/17

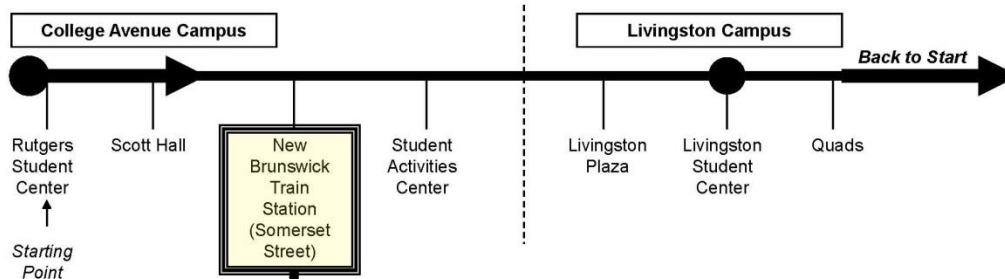
Maps & Directions <http://nursing.rutgers.edu/directions>
Department of Transportation Services (DOTS) <http://rudots.rutgers.edu/campusbuses.shtml>

"H" route : COLLEGE AVE / BUSCH



(only serviced AFTER 9:30 PM)

"LX" route : COLLEGE AVE / LIVINGSTON



(only serviced AFTER 9:30 PM)